

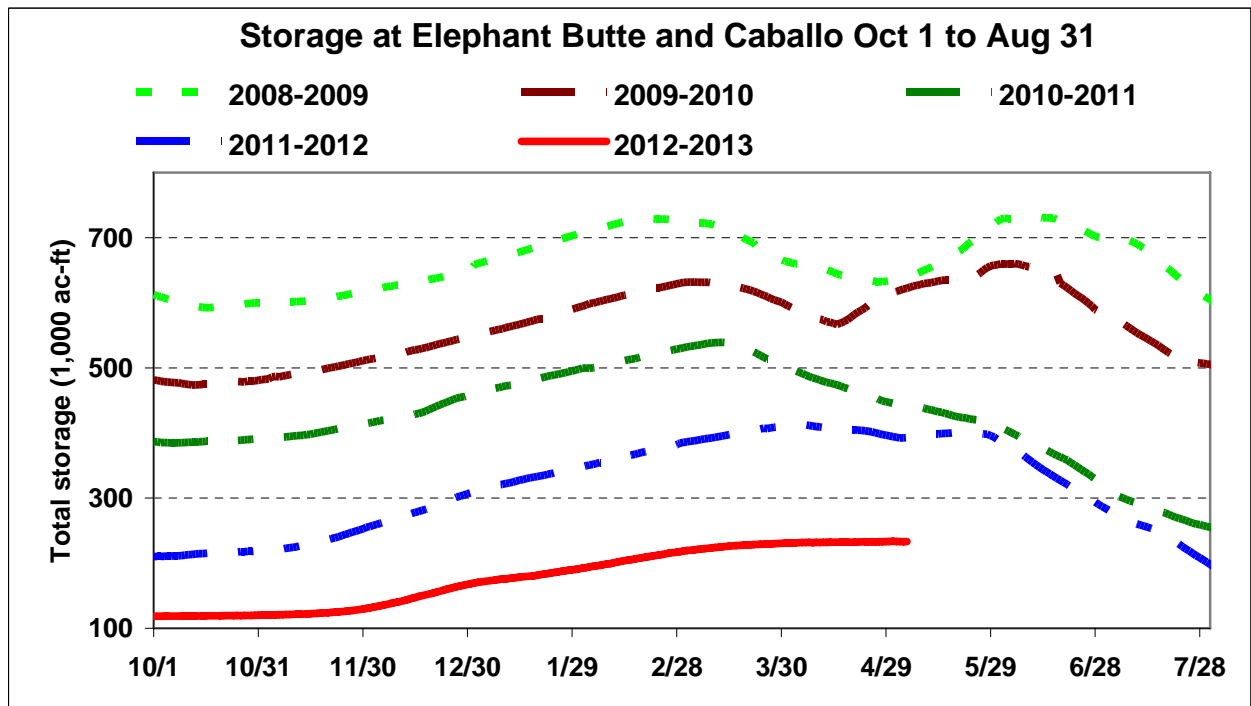
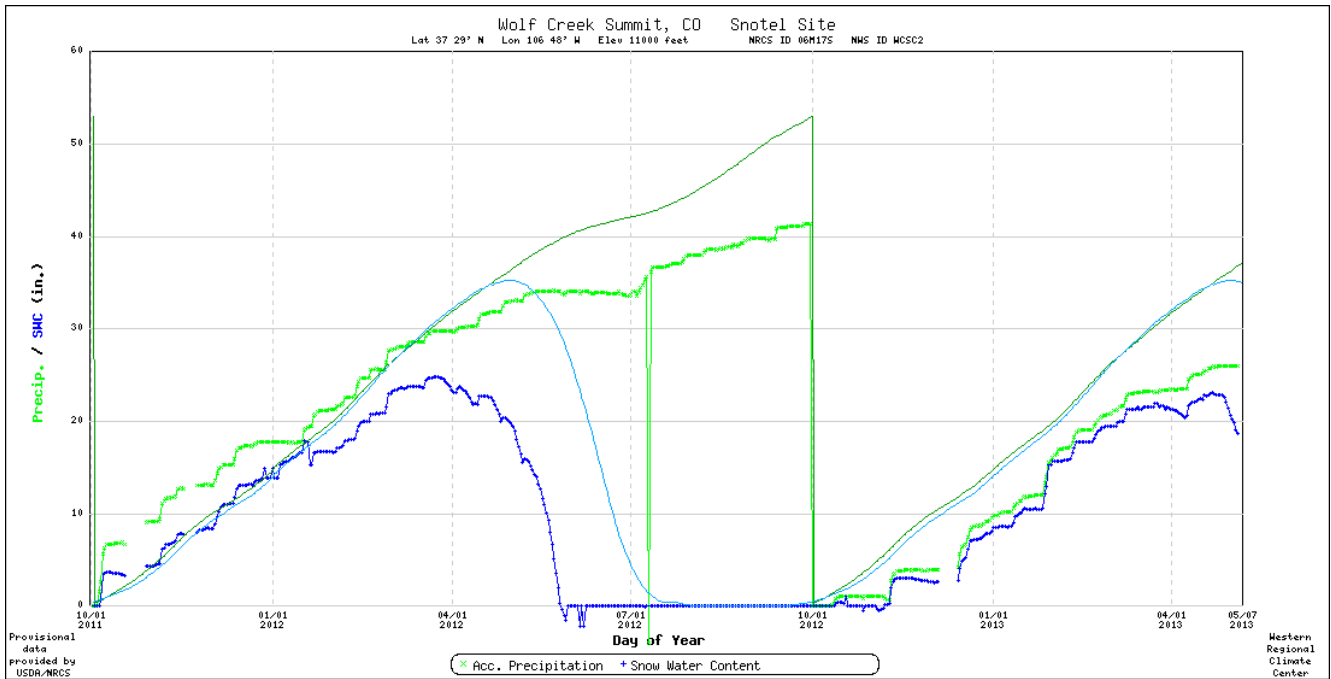
May 7, 2013 RESERVOIR LEVEL AND SNOW UPDATE

COMBINED STORAGE Elephant Butte and Caballo

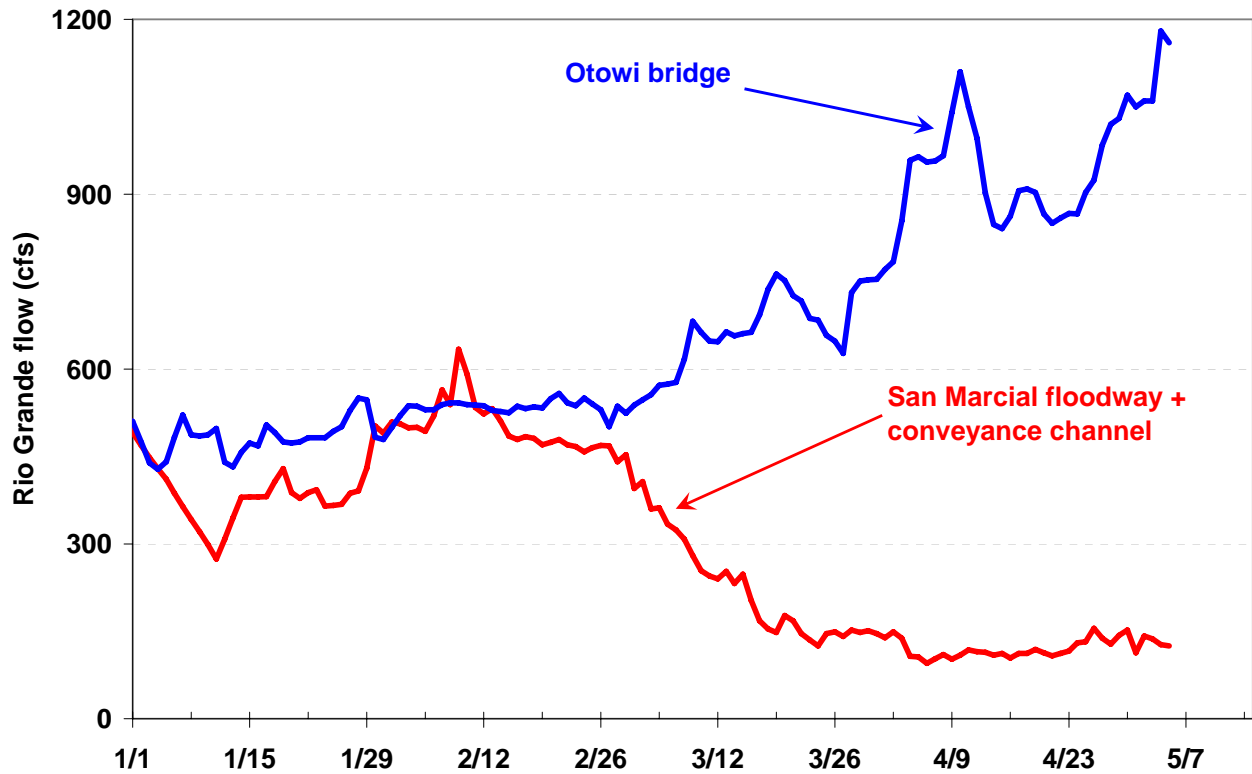
May 5, 2013 233,303 acre-feet

The snowpack is melting fast. It is now down to 35% the median in the Upper Rio Grande basin. Wolf Creek summit is at 19.1 inches snow water equivalent, almost 16 inches below the median of 34.8 inches. 2.3 inches has melted during the past week. Storage in Elephant Butte/Caballo continues unchanged as release has not yet begun and inflow is very low. The increase in flow at Otowi bridge since the beginning of March has not shown up at San Marcial so far.

WOLF CREEK



Rio Grande flow since the beginning of the year at San Marcial (Floodway + Conveyance Channel) and upstream at Otowi Bridge



Cumulative Rio Grande hydrologic year flow at San Marcial (Oct 1 to May 5)

